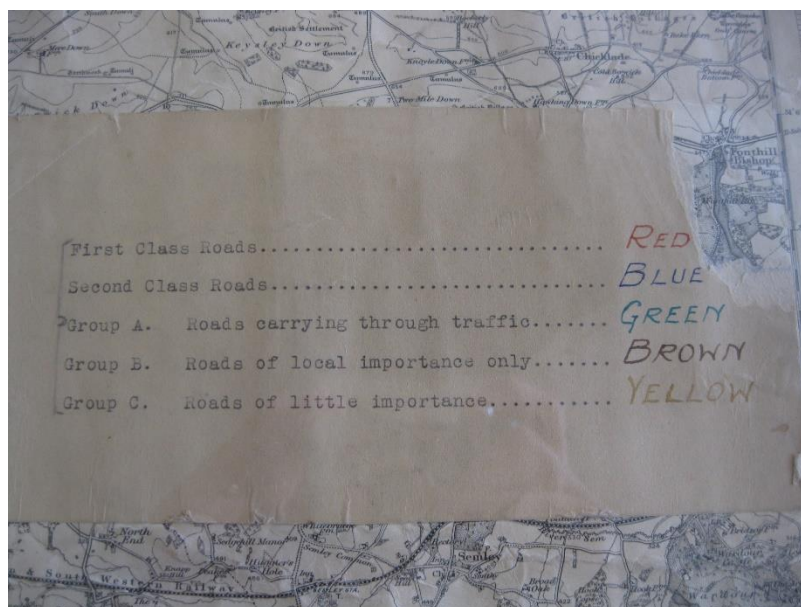


Appendix 13: Highway Authority Records

1929 Handover Map and Road List; Source: SCC



Langport Road List, Huish Episcopi Parish

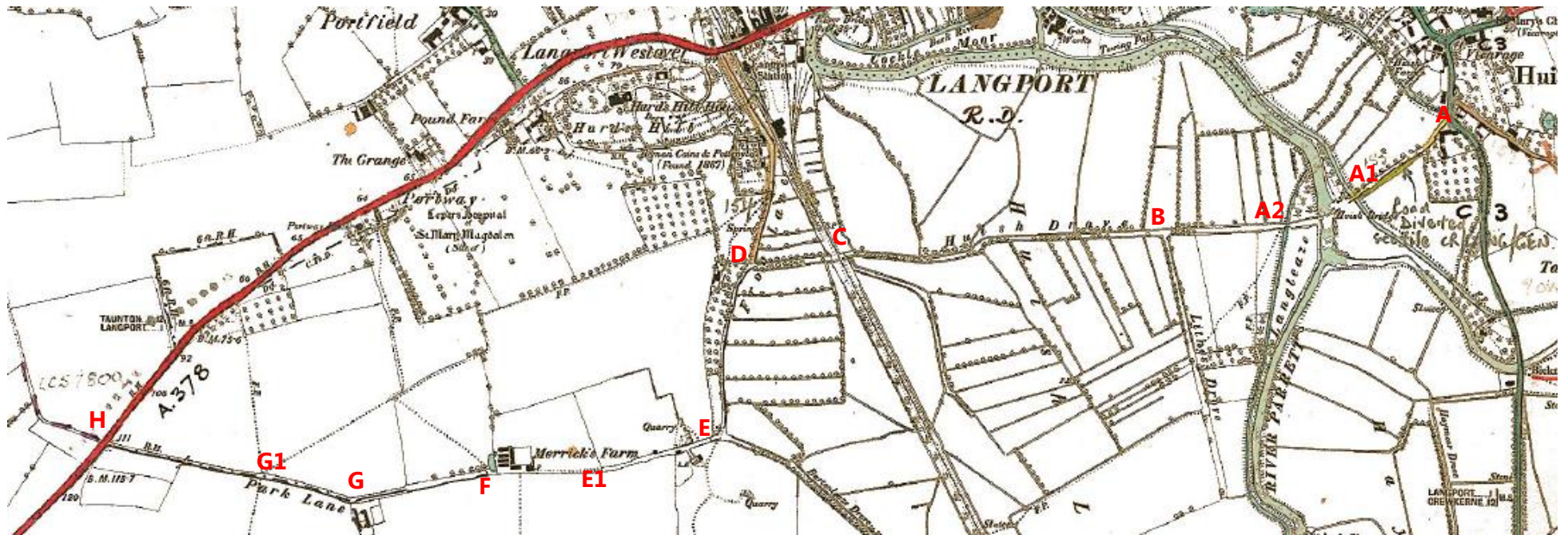
SECTION 14. PARISH OF HUISH EPISCOPI.

NAME OF ROAD.	DESCRIPTION OF ROAD.	CLASS AND LENGTH.			TOTAL.
		A.	B.	C.	
WAGG DROVE.	From Langport - Sutton Mn Rd to High Ham boundary.	.322			
TEMGORE LANE.	From Langport - Somerton Mn Rd to Long Sutton Boundary.	.303			
WEARNE HOLLOW.	From Somerton Mn By Kelways to Wearne Road.	.370			
WEARNE ROAD.	From Bridgwater Mn Rd to Nythe Bridge Mn at One Elm corner.	.870			
TANYARD LANE.	From Mn Rd to entrance gateway of Mr Browns field.		.152		
PARADISE LANE.	Wearne Rd to High Ham Bdry.		.265		
BOWDENS ROAD.	Paradise Rd to point at which a green lane diverges on the right & near which is a gate.		1.138		
WHITE HILL.	Bowdens Rd to Bridgwater Main.		.152		
COOMBE.	Bridgwater to just beyond Cullens.		.452		
HOBBS LANE.	Coombe Rd to Mn by Sheppards.		.142		
FROG LANE.	Taunton Mn Rd at W. side of Railway Bridge to Calders field gateway.		.303		
GARDEN CITY.	From Langport - Somerton Mn Rd to Huish Field.		.303		
HUISH DROVE.	Crewkerne Mn Rd to E. side of the Catchwater Bridge.		.152 .152		
WINDMILL LANE.	From Langport - Sutton Mn Rd past Windmill & to Mn Rd at Davids.		.605		
PONTYWELL ROAD.	From Bowdens Rd to double bend.		.474		

1.865; 2.907; 1.231; 6.003.

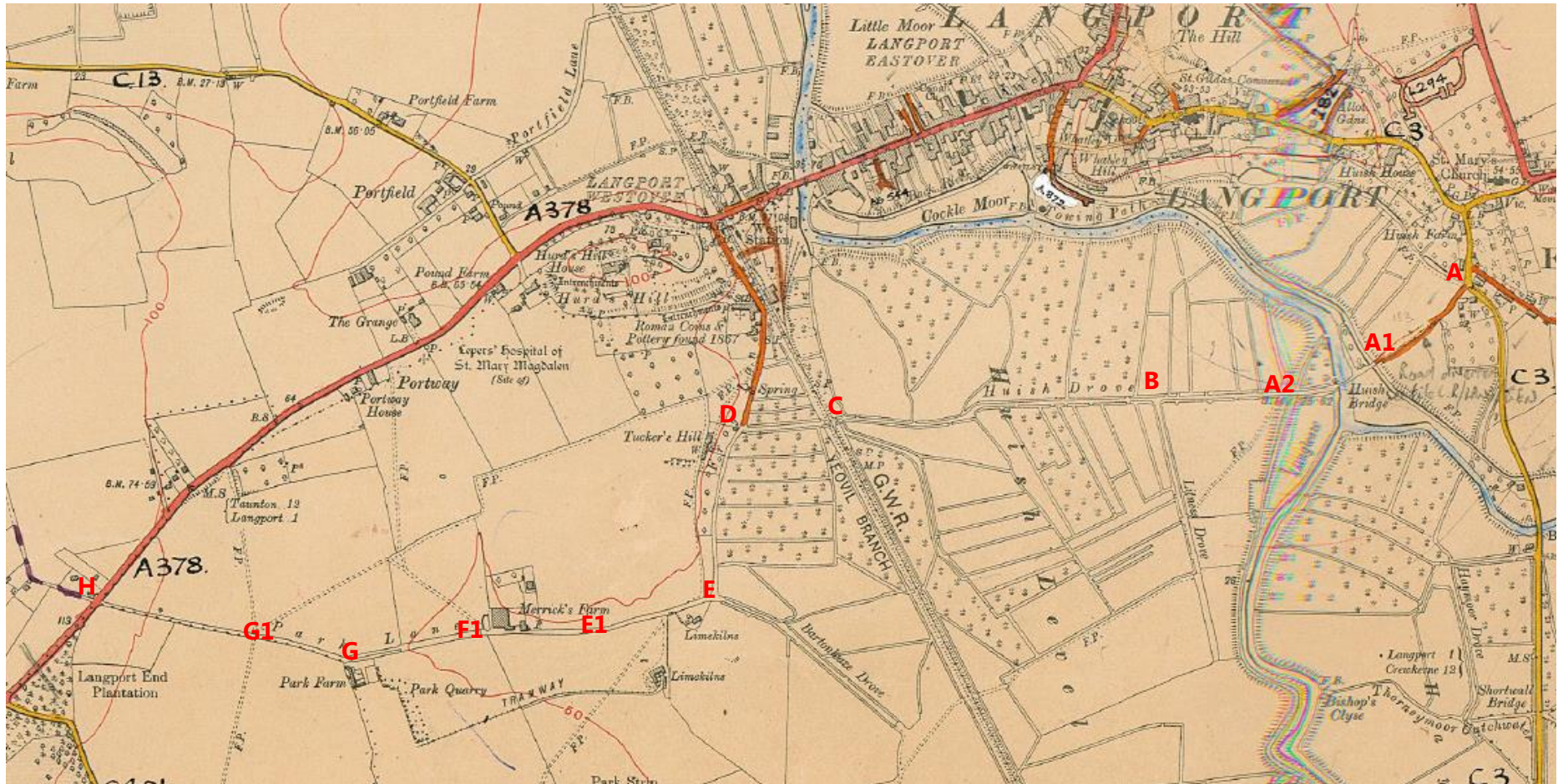
1930 Road Records

Source: SCC



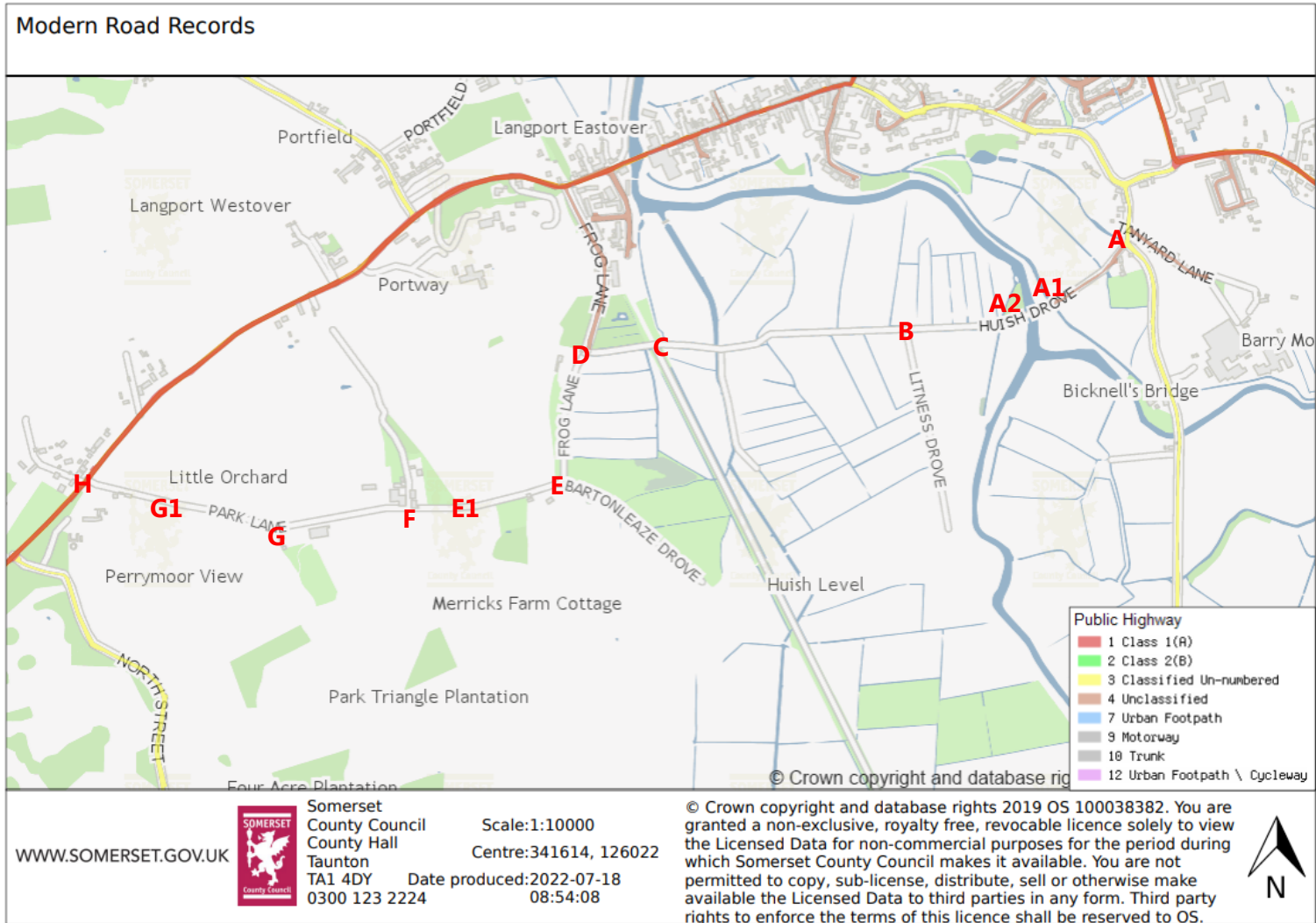
1950 Road Records

Source: SCC



Modern Road Records

Source: SCC



Diversion Order Huish Drove 1962-63

Source: SWHT; Reference: C/GP/HF/742

Order

IN THE COUNTY OF SOMERSET
HIGHWAYS ACT, 1959 - SECTIONS 108 and 109

ORDER
authorising the diversion of the public
highway ~~known as~~ **Huish Drove**
in the parish of **Huish Episcopi**

In the Petty Sessional Division of **SOMERTON**

Before the Magistrates' Court sitting at the **Town Hall, Langport**
on the **Fifth** day of **April** 196 **2**

Application by way of Complaint having been made to the Court by the County
Council of Somerset for an Order authorising the diversion of the **public highway**
leading from **Huish Bridge for a length of 160 yards**
in the parish of **Huish Episcopi** and more particularly delineated on the
plan attached hereto and thereon coloured **red** between the
points marked **A - B** to the new line coloured **blue**
on the said plan between the points marked **A - B** so as to make
the said **public highway** more commodious to the public which said plan
has been duly signed as required by Section 108 of the Highways Act, 1959, and all the
necessary consents having been produced to the Court

AND THE COURT BEING SATISFIED THAT
all necessary formalities precedent to the making of the said application have been
duly complied with;
all persons to whom notice is required to be given under Part I of the Twelfth Schedule
to the Highways Act, 1959, have had opportunity to be heard by the Court; the said
public highway shown coloured **red** on the said
plan can be diverted as aforesaid so as to make it more commodious to the public

IT IS THEREFORE HEREBY ORDERED that the said **public highway**
~~known as~~ **Huish Drove** more particularly delineated on the said plan
and thereon coloured **red** between the said points **A - B**
be diverted to the new line coloured **blue**
between the said points **A - B** PROVIDED THAT except insofar

as the carrying out of the said diversion may necessitate temporary interference with the said footpath this Order does not authorise the stopping up of any part thereof until the new part to be substituted therefor has been completed to the satisfaction of two Justices of the Peace for the Petty Sessional Division and a certificate to that effect signed by them has been transmitted to the Clerk of the Peace for the County of Somerset

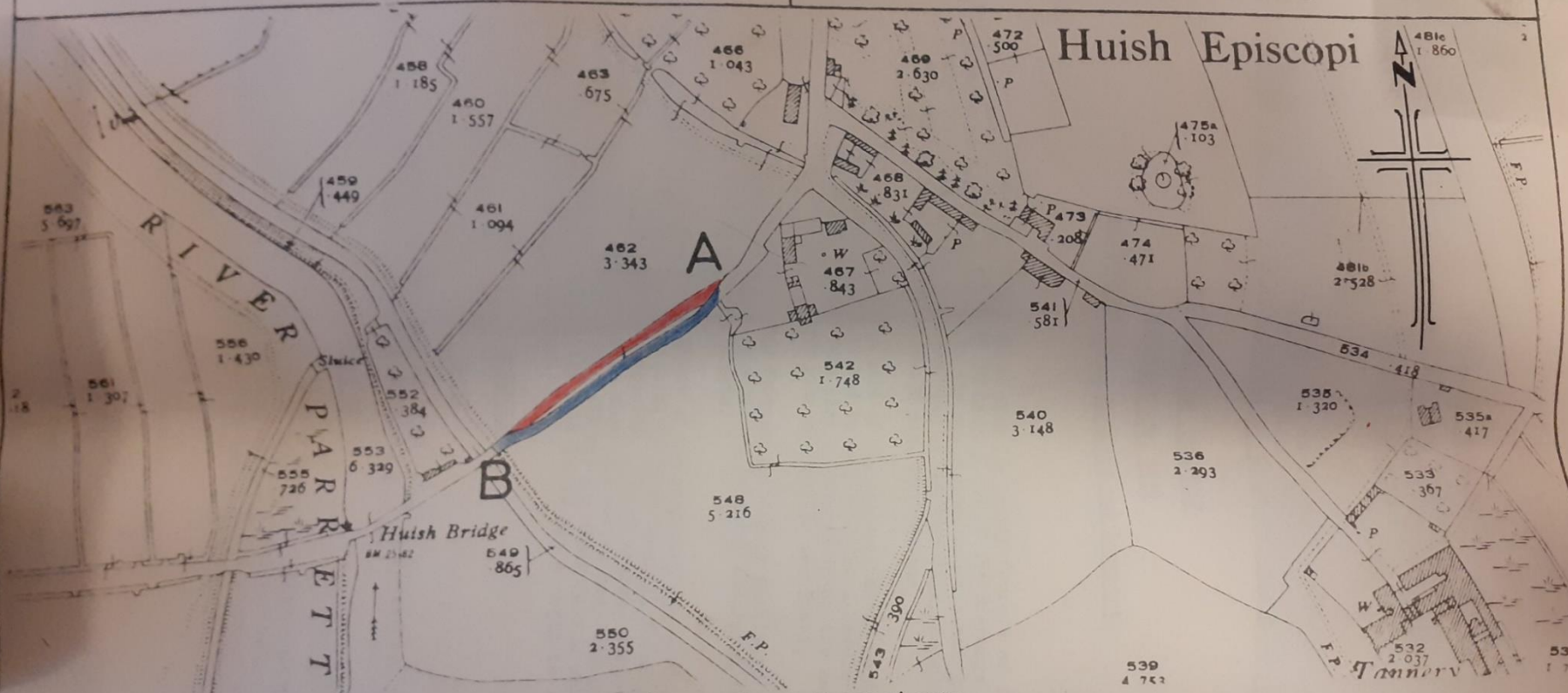
(Signed) C. R. WILLIAMS

B. M. THRING

By the Court.

PLAN REFERRED TO

SCALE 1:2500



Crown Copyright Reserved.

Distance A-B 160 yards or thereabouts.

Parish of Huish Episcopi. Existing highway to be stopped up shown thus
 New highway shown thus

Drwg. No. 8/32/1.

Langport Rural District.

Reproduced from O.S. Somerset Sheet LXXII.8. 1930 Edition

County Surveyor, County Hall, Taunton
Date June, 1961.

Certificate

COUNTY OF SOMERSET
HIGHWAYS ACT, 1959 - SECTION 106(7)
Parish of Huish Episcopi
IN THE PETTY SESSIONAL DIVISION OF SOMERSET

We two of Her Majesty's Justices of the Peace for the County of Somerset have this day viewed a certain public highway in the parish of Huish Episcopi referred to in an Order made by the Somerton Magistrates Court on the Fifth day of April One thousand nine hundred and sixty-two whereby the said new highway was to be substituted for the highway known as Huish Drove as therein described and WE HEREBY CERTIFY that the said new highway has been completed to our satisfaction.

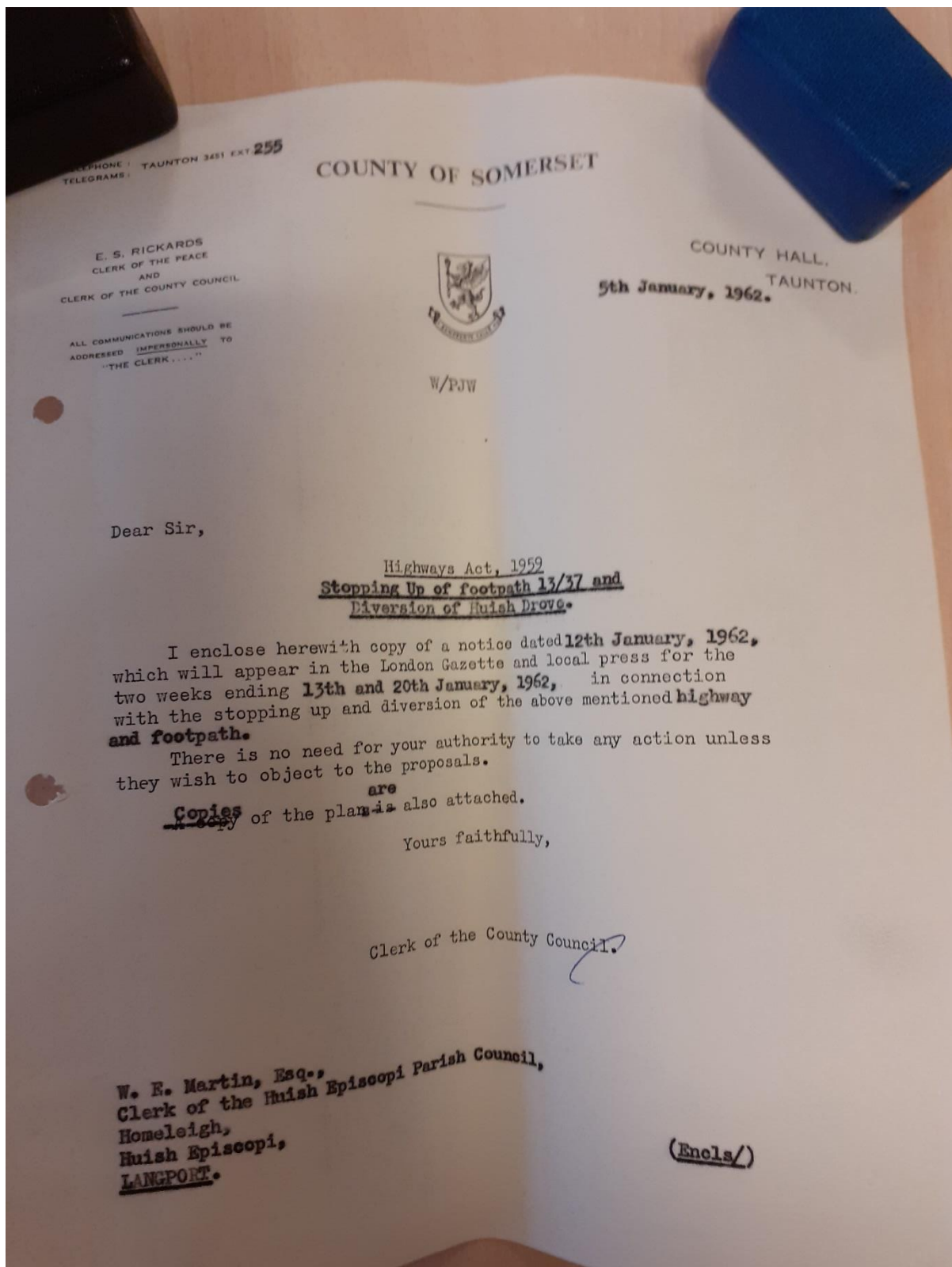
DATED this 3rd day of October 1963.

(Signed) C. R. WILLIAMS

B. M. THRING

Justices of the Peace for the
County of Somerset.

Letters concerning footpath Y 13/37



TELEPHONE : TAUNTON 3451 EXT 255
TELEGRAMS :

COUNTY OF SOMERSET

E. S. RICKARDS
CLERK OF THE PEACE
AND
CLERK OF THE COUNTY COUNCIL



COUNTY HALL,
TAUNTON.
5th January, 1962.

ALL COMMUNICATIONS SHOULD BE
ADDRESSED IMPERSONALLY TO
"THE CLERK..."

W/PJW

Dear Sir,

Highways Act, 1959
Stopping Up of footpath 13/37 and
Diversion of Huish Drive.

I enclose herewith copy of a notice dated 12th January, 1962, which will appear in the London Gazette and local press for the two weeks ending 13th and 20th January, 1962, in connection with the stopping up and diversion of the above mentioned highway and footpath.

There is no need for your authority to take any action unless they wish to object to the proposals.

~~copy~~ ^{are} Copies of the plan ~~is~~ also attached.

Yours faithfully,

Clerk of the County Council.

W. E. Martin, Esq.,
Clerk of the Huish Episcopi Parish Council,
Homeleigh,
Huish Episcopi,
LANGPORT.

(Encls/)

TELEPHONE : TAUNTON 3451 EXT. 255
TELEGRAMS :

COUNTY OF SOMERSET

E. S. RICKARDS
CLERK OF THE PEACE
AND
CLERK OF THE COUNTY COUNCIL



COUNTY HALL,
TAUNTON.

6th April, 1962.

ALL COMMUNICATIONS SHOULD BE
ADDRESSED IMPERSONALLY TO
"THE CLERK...."

In reply please quote W/PJW
Your ref.

Dear Sir,

Highways Act, 1959

Diversion of Hush Grove in
the parish of Hush Boscopi.

Referring to the statutory notice sent to you dated
12th January, 1962, in connection with the above diversion,
the Magistrates on 5th April, 1962, made the necessary
Order in this case in accordance with the notice.

Yours faithfully,

Clerk of the County Council.

Sent to: Clerk of R.D.C.
Clerk of H.E. P.C. (the Somerset River Board withdrew
their application for the stopping
up of footpath 13/37 as a result
of an objection)